
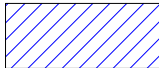
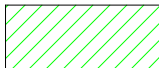


**KEY**

	PROPOSED 20MPH SPEED LIMIT
	EXISTING 20MPH SPEED LIMIT
	EXISTING 30MPH SPEED LIMIT

© Crown copyright and database rights 2025 Ordnance Survey 100023397. You are permitted to use this data solely to enable you to respond to, or interact with, the organisation that provided you with the data. You are not permitted to copy, sub-licence, distribute or sell any of this data to third parties in any form.

EXAMPLE	01/01/25	ANO
Description	Date	By



**CLIENT**

**BUS LANE IMPROVEMENT PROGRAMME (BSIP)**

**A370 FARLEIGH/WEST TOWN ROAD/DARK LANE, BACKWELL  
20MPH SPEED LIMIT CHANGE**

**INFORMATION**

OB	Date 14.07.25	Scale 1:2500 @A3
-	Date -	Prelim Check Final X

Drawing No BSIP-NSC-TRO-A370-BWS-GA-004	Rev B
--	----------