



---

## Parking Restrictions

2 messages

:10

Dear all,

Please find attached proposed amendments to parking restrictions in various locations in North Somerset. These proposals will be advertised in the North Somerset Times and the Weston Mercury papers this week and notices posted up on site and the details will be available on the Council's website later this week. Anyone wishing to make objections or comments can do so by 8<sup>th</sup> March 2024

If you have any questions please come back to me and objections should be sent to [traffic.orders@n-somerset.gov.uk](mailto:traffic.orders@n-somerset.gov.uk)

Regards

David Bailey  
Principal Engineer  
Neighbourhood Traffic and Road Safety

Place Directorate  
North Somerset Council

**Post:** Town Hall, Walliscote Grove Road, Weston-super-Mare, BS23 1UJ

**Web:** [www.n-somerset.gov.uk](http://www.n-somerset.gov.uk)

---

### Keeping in touch

Visit [www.n-somerset.gov.uk](http://www.n-somerset.gov.uk) for information about our services

Council Connect: for all streets, open spaces and environmental protection enquiries visit [www.n-somerset.gov.uk/connect](http://www.n-somerset.gov.uk/connect)

Care Connect: for all adult social services enquiries visit [www.n-somerset.gov.uk/careconnect](http://www.n-somerset.gov.uk/careconnect)

Out of hours emergencies: 01934 622 669




### Privacy and confidentiality notice:

The information contained in this email transmission is intended by North Somerset Council for the use of the

named individual or entity to which it is directed and may contain information that is privileged or otherwise confidential. If you have received this email transmission in error, please delete it from your system without copying or forwarding it, and notify the sender of the error by reply email. Any views expressed within this message or any other associated files are the views and expressions of the individual and not North Somerset Council. North Somerset Council takes all reasonable precautions to ensure that no viruses are transmitted with any electronic communications sent, however the council can accept no responsibility for any loss or damage resulting directly or indirectly from the use of this email or any contents or attachments.

---

### 3 attachments

-  **Notice of Intent Variation 9.doc**  
87K
-  **Statement of Reasons - Variation 9.docx**  
14K
-  **Variation 9 Maps.pdf**  
17498K

---

Backwell Parish Clerk <clerk@backwell-pc.gov.uk>

13 February 2024 at 13:19

Dear Cllrs

Please see email below.

I can add this to the agenda for the Full Council Meeting on 7th March 2024.

Comments need to be made by 8th March 2024




Kind regards

Lisa

[Quoted text hidden]

---

### 3 attachments

-  **Notice of Intent Variation 9.doc**  
87K
-  **Statement of Reasons - Variation 9.docx**  
14K
-  **Variation 9 Maps.pdf**  
17498K

## NOTICE OF INTENT

### Road Traffic Regulation Act 1984

### North Somerset Council Prohibition of Stopping, Waiting, Loading and Parking Places (Consolidation) Order 2022 (Variation No.9) Order 2024.

Ref: 2324/DB/2024

Notice is hereby given that North Somerset Council propose to make an order in exercise of its powers under the Road Traffic Regulation Act 1984 as amended. The general effect of the order shall be to amend parking and parking restrictions (yellow lines), in Clevedon, Nailsea, Long Ashton, Backwell, Pill & Easton-in-Gordano, Wrington & Weston-super-Mare. The extent of the proposals are described in the Schedule to this Notice.

Full details of the proposals are contained in the draft Order which together with the plans, Statement of the Council's Reasons for proposing to make the Order may be inspected at the following locations: -

- Nailsea Library, Crown Glass Shopping Centre, 6-8 Colliers Walk, Nailsea BS48 1RH during normal office hours
- Clevedon Library, 37 Old Church Road, Clevedon, BS21 6NN
- Weston-super-Mare Library, Town Hall, Walliscote Grove Road, Weston-super Mare, BS23 1UJ during normal office hours
- Online using the following website: <https://www.n-somerset.gov.uk/notices>

Should you wish to make any observations on this proposal (whether you support or object to the proposal) you should make them in writing to the postal address or the email address below quoting reference **2324/DB/2024** by **5pm on the 8<sup>th</sup> March 2024**

Any objections must specify the grounds on which they are made. Please note that all representations received may be considered in public by the Council and that the substance of any representation together with the name and address of the person making it could become available for public inspection.

Darren Gilbert, Highways Manager, Place Directorate  
North Somerset Council, Town Hall, Weston-super-Mare BS23 1UJ  
email: [traffic.orders@n-somerset.gov.uk](mailto:traffic.orders@n-somerset.gov.uk)

01934 888 888

Dated: 17/02/2024



### Schedule

Street	Description of Proposals	Map Ref
A370	Make existing Clearway restrictions enforceable	Map 38

### Backwell

Street Name	Description of Proposals	Map Ref
Moor Lane	Make existing parking restrictions permanent	Map 33
Oatfield	Double Yellow Lines around all the junctions	Map 34



# **STATEMENT OF REASONS**

## **NORTH SOMERSET COUNCIL**

### **(PROHIBITION OF STOPPING, WAITING, LOADING AND PARKING PLACES)**

### **(CONSOLIDATION) ORDER 2022 (VARIATION NO.9) ORDER 2024**

North Somerset Council proposes to amend parking restrictions within Clevedon, Nailsea, Long Ashton, Backwell, Pill & Easton-in-Gordano, Wrington & Weston-super-Mare.

The amendments are designed to improve road safety at certain areas, provide additional on street parking areas, to facilitate the passage of traffic, prevent danger to road users, to prevent damage to the Highway, and help to improve the amenities of the local areas.

Darren Gilbert  
Highways and Transport  
North Somerset Council  
Town Hall  
Walliscote Grove Road  
Weston-super-Mare  
BS23 1UJ

Date: 17/02/2024



# Variation 9 Clevedon Nailsea Review

Map 33 of 45

### Added

- Shared
- No waiting

Mon-Fri 07:30-17:30  
Sat 07:30-13:00

- No loading

Mon-Fri 07:30-17:30  
Sat 07:30-13:00

### Modified

- No waiting at any time
- At all times



0 20 40 60m

Scale: 1:1250  
North-West: 347759.529, 169278.393  
South-East: 348190.41, 168894.451

© Crown copyright and database rights 2024 Ordnance Survey.  
You are not permitted to copy, sub-license, distribute or sell any of this data to third parties in any form. Licence number 10002397


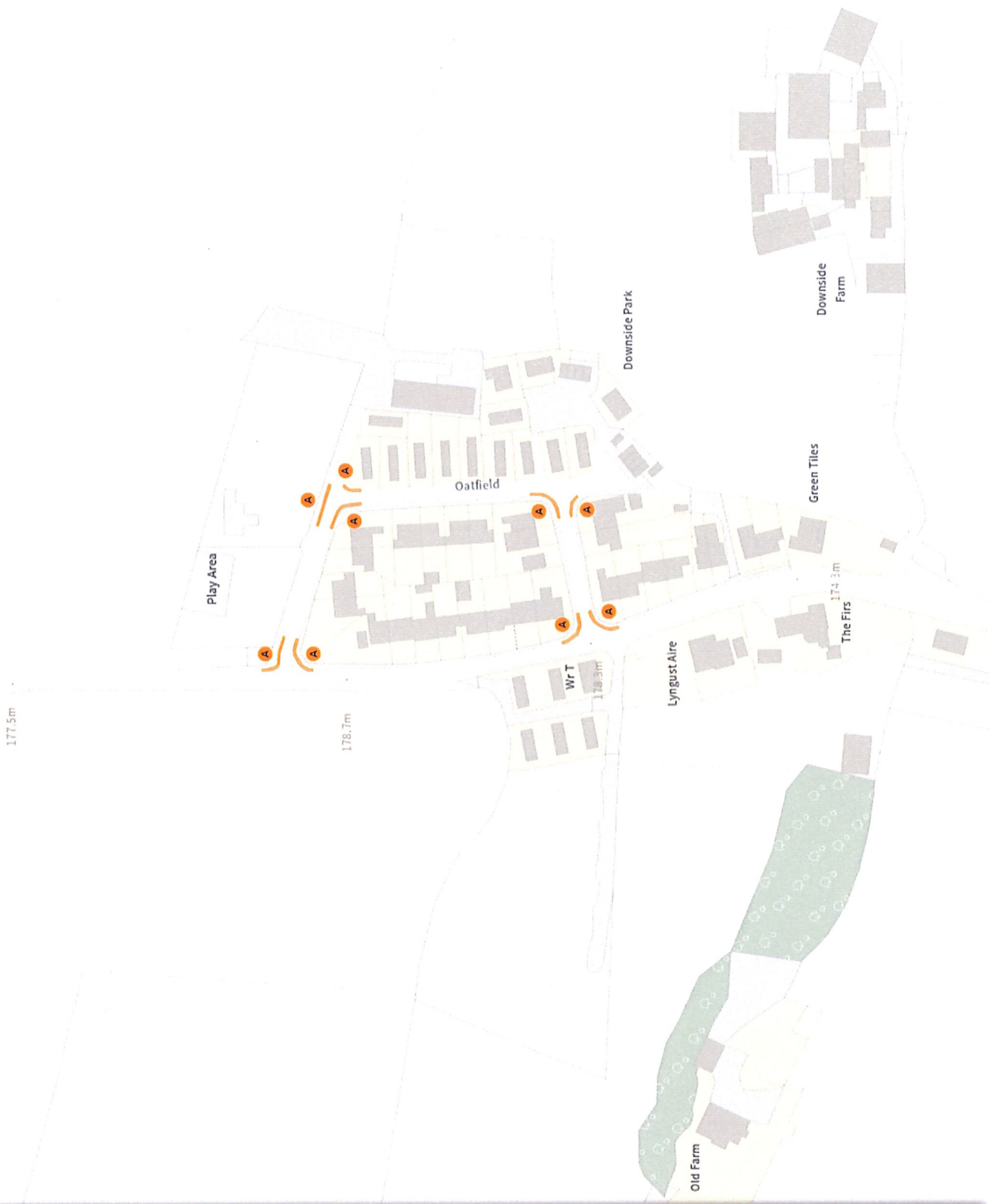


# Variation 9 Clevedon Nailsea Review

Map 34 of 45

## Added

-  No waiting at any time
-  At all times



**Scale: 1:1250**  
 North-West: 350470.32, 166272.129  
 South-East: 350901.659, 165888.199

© Crown copyright and database rights 2024 Ordnance Survey.  
 You are not permitted to copy, sub-license, distribute or sell any of this data to third parties in any form. Licence number 10002397



